

**NOTICE!!**

**These documents have been scanned!**

**Do not place un-scanned documents beneath this notice!**

**Do not remove this notice from this file!**

GPO Jacket No. 560-102  
Print Order 61540  
Rise Business Services, LLC  
Job=AZ15 5/6/2019



Box Number= AZ15022



Claim Begin-End: AMC434542-AMC434542

1 Initial Receipt



AZ15022-4

AMC434518-AMC435476



**United States Department of the Interior**  
**Bureau of Land Management**  
 LANDS/RECREATION & PLANNING  
 ONE N CENTRAL AVE  
 PHOENIX, AZ 85004 -2203  
 Phone: 602-417-9200

Receipt

No: 3422828

<b>Transaction #:</b> 3521744	
<b>Date of Transaction:</b> 10/30/2015	
<b>CUSTOMER:</b>	
	PERRY DEIWERT 10527W W SALEM DR SUN CITY, AZ 85351-4728 US

**ENTERED**  
 NOV - 2 2015  
 BY: *ek*

LINE #	QTY	DESCRIPTION	REMARKS	UNIT PRICE	TOTAL
1	1.00	LOCATABLE MINERALS / MINING CLAIMS-NEW, UNADJUD, ONE OR MORE AUTH NOS / NEW MINING CLAIMS LOCATION FEE <b>CASES: AMC434542/\$37.00</b>		- n/a -	37.00
2	1.00	LOCATABLE MINERALS / MINING CLAIMS-NEW, UNADJUD, ONE OR MORE AUTH NOS / NEW MINING CLAIM PROCESSING FEE <b>CASES: AMC434542/\$20.00</b>		- n/a -	20.00
3	1.00	LOCATABLE MINERALS / MINING CLAIMS-NEW, UNADJUD, ONE OR MORE AUTH NOS / NEW MINING CLAIMS MAINTENANCE FEE <b>CASES: AMC434542/\$155.00</b>		- n/a -	155.00
<b>TOTAL:</b>					<b>\$212.00</b>

PAYMENT INFORMATION			
1	AMOUNT:	212.00	POSTMARKED: N/A
	TYPE:	CHECK	RECEIVED: 10/30/2015
	CHECK NO:	8451	
	NAME:	DEIWERT, PERRY 10527W W SALEM DR SUN CITY AZ 85351-4728 US	

REMARKS

This receipt was generated by the automated BLM Collections and Billing System and is a paper representation of a portion of the official electronic record contained therein.



**NOTICE!!**

**These documents have been scanned!**

**Do not place un-scanned documents beneath this notice!**

**Do not remove this notice from this file!**

GPO Jacket No. 560-102  
Print Order 61540  
Rise Business Services, LLC  
Job=AZ15 5/6/2019



Box Number= AZ15022



Claim Begin-End: AMC434542-AMC434542

1 Initial Receipt



AZ15022-4

AMC434518-AMC435476






**United States Department of the Interior**  
**Bureau of Land Management**  
 LANDS/RECREATION & PLANNING  
 ONE N CENTRAL AVE  
 PHOENIX, AZ 85004 -2203  
 Phone: 602-417-9200

Receipt

No: 3422828

<b>Transaction #:</b> 3521744	
<b>Date of Transaction:</b> 10/30/2015	
CUSTOMER:	
PERRY DEIWERT 10527W W SALEM DR SUN CITY, AZ 85351-4728 US	

LINE #	QTY	DESCRIPTION	REMARKS	UNIT PRICE	TOTAL
1	1.00	LOCATABLE MINERALS / MINING CLAIMS-NEW, UNADJUD, ONE OR MORE AUTH NOS / NEW MINING CLAIMS LOCATION FEE <b>CASES:</b> AMC434542/\$37.00		- n/a -	37.00
2	1.00	LOCATABLE MINERALS / MINING CLAIMS-NEW, UNADJUD, ONE OR MORE AUTH NOS / NEW MINING CLAIM PROCESSING FEE <b>CASES:</b> AMC434542/\$20.00		- n/a -	20.00
3	1.00	LOCATABLE MINERALS / MINING CLAIMS-NEW, UNADJUD, ONE OR MORE AUTH NOS / NEW MINING CLAIMS MAINTENANCE FEE <b>CASES:</b> AMC434542/\$155.00		- n/a -	155.00
<b>TOTAL:</b>					<b>\$212.00</b>

PAYMENT INFORMATION			
1	AMOUNT:	212.00	POSTMARKED: N/A
	TYPE:	CHECK	RECEIVED: 10/30/2015
	CHECK NO:	8451	
	NAME:	DEIWERT, PERRY 10527W W SALEM DR SUN CITY AZ 85351-4728 US	

REMARKS

This receipt was generated by the automated BLM Collections and Billing System and is a paper representation of a portion of the official electronic record contained therein.

**NOTICE!!**

**These documents have been scanned!**

**Do not place un-scanned documents beneath this notice!**

**Do not remove this notice from this file!**

GPO Jacket No. 560-102  
Print Order 61540  
Rise Business Services, LLC  
Job=AZ15 5/6/2019



Box Number= AZ15022



Claim Begin-End: AMC434542-AMC434542

2 Correspondence



AZ15022-4

AMC434518-AMC435476



**NOTICE!!**

**These documents have been scanned!**

**Do not place un-scanned documents beneath this notice!**

**Do not remove this notice from this file!**

GPO Jacket No. 560-102  
Print Order 61540  
Rise Business Services, LLC  
Job=AZ15 5/6/2019



Box Number= AZ15022



Claim Begin-End: AMC434542-AMC434542

3 Transfers



AZ15022-4

AMC434518-AMC435476

When recorded mail to:

Wayne T. Walker  
18458 Pistol Club Dr.  
Gravois Mills, Missouri 65037

434542

### QUIT-CLAIM DEED

For the sum of \$10.00 (Ten Dollars) and other valuable consideration, receipt of which is hereby acknowledged, the undersigned hereby quit-claim to

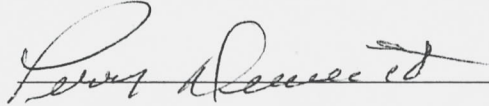
Name: **Wayne T. Walker**  
Address: **18458 Pistol Club Dr.**  
**Gravois Mills, Missouri 65037**

All rights, title, or interest in and to the following described property situated in **Yavapai** County, State of Arizona. The following Placer Mining Claim

Known as: **P&L BLM AMC # AMC 434542 20 Acres**  
Location: **Township 9N Range 5W Section 24 E2 NE 1/4 NW 1/4**

**\*\* Exempt pursuant to A.R.S. § 11:1134, A-6**


Owner:  
**Perry Deiwert**



Dated: February 4<sup>th</sup> 2016

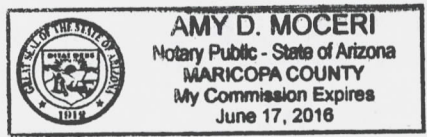
State of Arizona ) ss.  
County of Maricopa )

Acknowledge and sworn to before me this 4<sup>th</sup> day of February, 2016

  
Notary Public

My Commission Expires: 6-17-2016

RECEIVED  
CLM AZ STATE OFFICE  
2016 FEB - 4 A 11:38  
PHOENIX, ARIZONA



# 3487646

ENTERED  
FEB 08 2016  
BY: JK



**United States Department of the Interior**  
**Bureau of Land Management**  
 LANDS/RECREATION & PLANNING  
 ONE N CENTRAL AVE  
 PHOENIX, AZ 85004 -2203  
 Phone: 602-417-9200

Receipt

No: 3487646

<b>Transaction #:</b> 3587901	
<b>Date of Transaction:</b> 02/04/2016	
<b>CUSTOMER:</b>	
WAYNE T WALKER 18458 PISTOL CLUB DR GRAVOIS MILLS,MO 65037-4868 US	

LINE #	QTY	DESCRIPTION	REMARKS	UNIT PRICE	TOTAL
1	1.00	LOCATABLE MINERALS / MINING CLAIMS- NOT NEW-UNADJUD,ONE AUTH NO. ONLY / MINING CLAIM MONEY RECEIVED <b>CASES: AMC434542/\$10.00</b>	TRF/	- n/a -	10.00
<b>TOTAL:</b>					<b>\$10.00</b>

PAYMENT INFORMATION			
1	AMOUNT:	10.00	POSTMARKED: N/A
	TYPE:	CASH	RECEIVED: 02/04/2016
	NAME:	WALKER, WAYNE T 18458 PISTOL CLUB DR GRAVOIS MILLS MO 65037-4868 US	

REMARKS

This receipt was generated by the automated BLM Collections and Billing System and is a paper representation of a portion of the official electronic record contained therein.



**NOTICE!!**

**These documents have been scanned!**

**Do not place un-scanned documents beneath this notice!**

**Do not remove this notice from this file!**

GPO Jacket No. 560-102  
Print Order 61540  
Rise Business Services, LLC  
Job=AZ15 5/6/2019



Box Number= AZ15022



Claim Begin-End: AMC434542-AMC434542

2 Correspondence



AZ15022-4

AMC434518-AMC435476

**NO  
DOCUMENTS  
FOUND**

NO DOCUMENTS FOUND  
NO DOCUMENTS FOUND



**NOTICE!!**

**These documents have been scanned!**

**Do not place un-scanned documents beneath this notice!**

**Do not remove this notice from this file!**

GPO Jacket No. 560-102  
Print Order 61540  
Rise Business Services, LLC  
Job=AZ15 5/6/2019



Box Number= AZ15022



Claim Begin-End: AMC434542-AMC434542

3 Transfers



AZ15022-4 AMC434518-AMC435476



When recorded mail to:

**Wayne T. Walker**  
**18458 Pistol Club Dr.**  
**Gravois Mills, Missouri 65037**

434542

### QUIT-CLAIM DEED

For the sum of \$10.00 (Ten Dollars) and other valuable consideration, receipt of which is hereby acknowledged, the undersigned hereby quit-claim to

Name: **Wayne T. Walker**  
Address: **18458 Pistol Club Dr.**  
**Gravois Mills, Missouri 65037**

All rights, title, or interest in and to the following described property situated in **Yavapai** County, State of Arizona. The following Placer Mining Claim

Known as: **P&L BLM AMC # AMC 434542 20 Acres**  
Location: **Township 9N Range 5W Section 24 E2 NE 1/4 NW 1/4**

**\*\* Exempt pursuant to A.R.S. § 11:1134, A-6**


Owner:  
**Perry Deiwert**



Dated: February 4<sup>th</sup> 2016

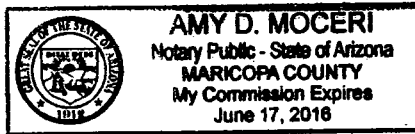
State of Arizona ) ss.  
County of Maricopa )

Acknowledge and sworn to before me this 4<sup>th</sup> day of February, 2016


  
Notary Public

My Commission Expires: 6-17-2016

RECEIVED  
MARIICOPA COUNTY  
AZ STATE OFFICE  
2016 FEB - 4 A 11:38  
TUCSON, ARIZONA



# 3487646



*Handwritten initials and number*  
D  
me  
\$10

**United States Department of the Interior**  
**Bureau of Land Management**  
 LANDS/RECREATION & PLANNING  
 ONE N CENTRAL AVE  
 PHOENIX, AZ 85004 -2203  
 Phone: 602-417-9200

Receipt

No: 3487646

<b>Transaction #:</b> 3587901	
<b>Date of Transaction:</b> 02/04/2016	
<b>CUSTOMER:</b>	
WAYNE T WALKER 18458 PISTOL CLUB DR GRAVOIS MILLS,MO 65037-4868 US	

LINE #	QTY	DESCRIPTION	REMARKS	UNIT PRICE	TOTAL
1	1.00	LOCATABLE MINERALS / MINING CLAIMS- NOT NEW-UNADJUD,ONE AUTH NO. ONLY / MINING CLAIM MONEY RECEIVED CASES: AMC434542/\$10.00	TRF/	- n/a -	10.00
<b>TOTAL:</b>					<b>\$10.00</b>

PAYMENT INFORMATION					
1	AMOUNT:	10.00	POSTMARKED:	N/A	
	TYPE:	CASH	RECEIVED:	02/04/2016	
	NAME:	WALKER, WAYNE T 18458 PISTOL CLUB DR GRAVOIS MILLS MO 65037-4868 US			

REMARKS

This receipt was generated by the automated BLM Collections and Billing System and is a paper representation of a portion of the official electronic record contained therein.

**NOTICE!!**

**These documents have been scanned!**

**Do not place un-scanned documents beneath this notice!**

**Do not remove this notice from this file!**

GPO Jacket No. 560-102  
Print Order 61540  
Rise Business Services, LLC  
Job=AZ15 5/6/2019



Box Number= AZ15022



Claim Begin-End: AMC434542-AMC434542

4 Annual Filings



AZ15022-4

AMC434518-AMC435476



UNITED STATES  
DEPARTMENT OF THE INTERIOR  
BUREAU OF LAND MANAGEMENT

**MAINTENANCE FEE WAIVER CERTIFICATION**

247  
*[Handwritten Signature]*

434542

FORM APPROVED  
OMB NO. 1004-0114  
Expires: January 31, 2020

SEE INSTRUCTIONS ON PAGE 2

1. This small miner waiver is filed for the assessment year beginning on September 1, 2019 and ending on September 1, 2020.
2. The undersigned and all related parties owned ten or fewer mining claims, mill, or tunnel sites located and maintained on Federal lands in the United States of America on September 1, 2019.
3. The undersigned have performed the assessment work required by law for each mining claim listed prior to filing this waiver and understand that by filing this form, the undersigned must file an affidavit of assessment work with the Bureau of Land Management (BLM) by the December 30th following the filing of this waiver.
4. The undersigned understand that if the assessment work obligation has not yet come due under 30 U.S.C. 28 (for those claims in their first assessment year only), a notice of intent to hold reciting this condition must be recorded by the December 30th following the filing of this waiver.
5. The undersigned understand that mill and tunnel sites may also be listed on this waiver and be waived from payment of the maintenance fee, and that a notice of intent to hold for these sites is required to be filed with the BLM by the December 30th following the filing of this waiver.
6. The undersigned understand and acknowledge that pursuant to 43 U.S.C. 1212 and 18 U.S.C. 1001, the filing or recording of a false, fictitious, or fraudulent document with the BLM may result in a fine of up to \$250,000, a prison term not to exceed five years, or both.
7. The mining claims, mill or tunnel sites for which this waiver from payment of the maintenance fees is requested are:

CLAIM OR SITE NAME	BLM RECORDATION SERIAL NUMBER
1. <u>P E L</u> ✓	<u>AMC 434542</u>
2.	
3.	
4.	
5.	
6.	
7.	
8.	
9.	
10.	

RECEIVED  
BLM AZ STATE OFFICE  
2019 AUG 15 PM 3:07  
PHOENIX, ARIZONA

The owner(s) (claimants) of the above mining claims and sites are:

Wayne T. Walker ✓  
(Owner's Name - Please Print)  
18458 Pistol Club Drive  
(Owner's Mailing Address)

Wayne T. Walker  
(Owner's Signature)  
Gravois Mills MO 65037  
(City) (State) (Zip Code)

\_\_\_\_\_  
(Owner's Name - Please Print)

<sup>AL483</sup>  
**ENTERED SEP 09 2019**  
B  
(Owner's Signature)

\_\_\_\_\_  
(Owner's Mailing Address)

\_\_\_\_\_  
(City) (State) (Zip Code)

\_\_\_\_\_  
(Owner's Name - Please Print)

\_\_\_\_\_  
(Owner's Signature)

\_\_\_\_\_  
(Owner's Mailing Address)

\_\_\_\_\_  
(City) (State) (Zip Code)

\_\_\_\_\_  
(Owner's Name - Please Print)

\_\_\_\_\_  
(Owner's Signature)

\_\_\_\_\_  
(Owner's Mailing Address)

\_\_\_\_\_  
(City) (State) (Zip Code)

# 4534882

UNITED STATES  
DEPARTMENT OF THE INTERIOR  
BUREAU OF LAND MANAGEMENT

**MAINTENANCE FEE WAIVER CERTIFICATION**

SEE INSTRUCTIONS ON PAGE 2

FORM APPROVED  
OMB NO. 1004-0114  
Expires: January 31, 2020

194

434542

*[Handwritten signature]*

- This small miner waiver is filed for the assessment year beginning on September 1, 2018 and ending on September 1, 2019.
- The undersigned and all related parties owned ten or fewer mining claims, mill, or tunnel sites located and maintained on Federal lands in the United States of America on September 1, 2018.
- The undersigned have performed the assessment work required by law for each mining claim listed prior to filing this waiver and understand that by filing this form, the undersigned must file an affidavit of assessment work with the Bureau of Land Management (BLM) by the December 30th following the filing of this waiver.
- The undersigned understand that if the assessment work obligation has not yet come due under 30 U.S.C. 28 (for those claims in their first assessment year only), a notice of intent to hold reciting this condition must be recorded by the December 30th following the filing of this waiver.
- The undersigned understand that mill and tunnel sites may also be listed on this waiver and be waived from payment of the maintenance fee, and that a notice of intent to hold for these sites is required to be filed with the BLM by the December 30th following the filing of this waiver.
- The undersigned understand and acknowledge that pursuant to 43 U.S.C. 1212 and 18 U.S.C. 1001, the filing or recording of a false, fictitious, or fraudulent document with the BLM may result in a fine of up to \$250,000, a prison term not to exceed five years, or both.
- The mining claims, mill or tunnel sites for which this waiver from payment of the maintenance fees is requested are:

CLAIM OR SITE NAME	BLM RECORDATION SERIAL NUMBER
1. <u>PEL</u>	<u>AMC 434542</u>
2.	
3.	
4.	
5.	
6.	
7.	
8.	
9.	
10.	

RECEIVED  
BLM AT STATE OFFICE  
2018 AUG 27 P 2:36  
PHOENIX, ARIZONA

The owner(s) (claimants) of the above mining claims and sites are:

1<sup>st</sup> Wayne T. Walker  
(Owner's Name - Please Print)  
18458 Pistol Club Drive ✓  
(Owner's Mailing Address)

Wayne T. Walker  
(Owner's Signature)  
Gravois Mills MO 65037  
(City) (State) (Zip Code)

(Owner's Name - Please Print)

(Owner's Signature)

(Owner's Mailing Address)

(City) (State) (Zip Code)

AC 488  
**ENTERED SEP 11 2018**  
fb

(Owner's Name - Please Print)

(Owner's Signature)

(Owner's Mailing Address)

(City) (State) (Zip Code)

(Owner's Name - Please Print)

(Owner's Signature)

(Owner's Mailing Address)

(City) (State) (Zip Code)

(Continued on page 2)

NW/PS

\_\_\_\_\_  
(Owner's Name - Please Print)

\_\_\_\_\_  
(Owner's Signature)

\_\_\_\_\_  
(Owner's Mailing Address)

\_\_\_\_\_  
(City) (State) (Zip Code)

\_\_\_\_\_  
(Owner's Name - Please Print)

\_\_\_\_\_  
(Owner's Signature)

\_\_\_\_\_  
(Owner's Mailing Address)

\_\_\_\_\_  
(City) (State) (Zip Code)

\_\_\_\_\_  
(Owner's Name - Please Print)

\_\_\_\_\_  
(Owner's Signature)

\_\_\_\_\_  
(Owner's Mailing Address)

\_\_\_\_\_  
(City) (State) (Zip Code)

\_\_\_\_\_  
(Owner's Name - Please Print)

\_\_\_\_\_  
(Owner's Signature)

\_\_\_\_\_  
(Owner's Mailing Address)

\_\_\_\_\_  
(City) (State) (Zip Code)

18 U.S.C. 1001 and 43 U.S.C. 1212 make it a crime for any person knowingly and willfully to make to any department or agency of the United States any false, fictitious or fraudulent statements or representations as to any matter within its jurisdiction.

INSTRUCTIONS

1. This certification is made under the provisions of 43 U.S.C. § 1744 and 30 U.S.C. §28-28k and the regulations thereunder (43 CFR Part 3830).
2. The claimant(s) must fill in the dates in paragraph 1 for the beginning and ending of the assessment year for which this waiver is sought.
3. The claimant(s) must fill in the date in paragraph 2 for the beginning of the assessment year for which this waiver is sought.
4. All claim and site names and BLM serial numbers must be listed for the mining claims, mill sites, and tunnel sites for which the waiver is sought.
5. All owners of the mining claims, mill sites, and tunnel sites and their addresses must be given.
6. This waiver form must be signed by all the claimants or their designated agent, in original form. If an agent is designated, a notarized designation of agent, signed by all of the claimants with proper address given, must be submitted with this waiver.
7. This form must be filed no later than September 1st for the upcoming assessment year in the BLM State Office where the mining claims or sites are recorded, or the waiver cannot be granted by the BLM. (Example: To obtain a waiver for the assessment year 2012, which begins on September 1, 2011, you must qualify for and file for a waiver no later than September 1, 2011, in the proper BLM State Office.)
8. For all mining claims which require assessment work, you must record an affidavit of labor on or before the December 30th immediately following the filing of this waiver. For all other mining claims or sites waived, you must record a notice of intent to hold on or before the December 30th immediately following the filing of this waiver.
9. Mill and tunnel sites may also be listed on this waiver and be waived from payment of the maintenance fee. A notice of intent to hold for these sites is required to be filed by the December 30th following the filing of this waiver.

FOR OFFICIAL USE ONLY



Mr. Walker  
18458 Pistol Club Dr.  
Gravois Mills, MO 65037-4868

MID-MISSOURI POST  
MO 652 1 L  
22 AUG 2018 PM



RECEIVED  
BLM AZ STATE OFFICE

2018 AUG 27 P 2:36

PHOENIX, ARIZONA

US Dept. of Interior  
Bureau of Land Management  
Arizona State Office  
1 North Central Avenue, suite 800  
Phoenix, Arizona 85004-4427

85004+4427





UNITED STATES  
DEPARTMENT OF THE INTERIOR  
BUREAU OF LAND MANAGEMENT

**MAINTENANCE FEE WAIVER CERTIFICATION**

FORM APPROVED  
OMB NO. 1004-0114  
Expires: October 31, 2016

SEE INSTRUCTIONS ON PAGE 2

2018

CURRENT FORM REC'D 8/27/18 AMO -

1. This small miner waiver is filed for the assessment year beginning on September 1, ~~2017~~ and ending on September 1, ~~2018~~. ~~2019~~ *AMTHAS current form on 8/25/18 AS*
2. The undersigned and all related parties owned ten or fewer mining claims, mill, or tunnel sites located and maintained on Federal lands in the United States of America on September 1, ~~2017~~.
3. The undersigned have performed the assessment work required by law for each mining claim listed prior to filing this waiver and understand that by filing this form, the undersigned must file an affidavit of assessment work with the Bureau of Land Management (BLM) by the December 30th following the filing of this waiver.
4. The undersigned understand that if the assessment work obligation has not yet come due under 30 U.S.C. 28 (for those claims in their first assessment year only), a notice of intent to hold reciting this condition must be recorded by the December 30th following the filing of this waiver.
5. The undersigned understand that mill and tunnel sites may also be listed on this waiver and be waived from payment of the maintenance fee, and that a notice of intent to hold for these sites is required to be filed with the BLM by the December 30th following the filing of this waiver.
6. The undersigned understand and acknowledge that pursuant to 43 U.S.C. 1212 and 18 U.S.C. 1001, the filing or recording of a false, fictitious, or fraudulent document with the BLM may result in a fine of up to \$250,000, a prison term not to exceed five years, or both.
7. The mining claims, mill or tunnel sites for which this waiver from payment of the maintenance fees is requested are:

CLAIM OR SITE NAME	BLM RECORDATION SERIAL NUMBER
1. P <sub>3</sub> L	AMC 434542
2.	
3.	
4.	
5.	
6.	
7.	
8.	
9.	
10.	

RECEIVED  
BLM AZ DISTRICT OFFICE  
2018 AUG 13 PD 2:49  
PHOENIX, ARIZONA

The owner(s) (claimants) of the above mining claims and sites are:

Wayne T. Walker  
(Owner's Name - Please Print)  
18458 Pistol Club Drive  
(Owner's Mailing Address)

Wayne T. Walker  
(Owner's Signature)  
Gravois Mills MO 65037  
(City) (State) (Zip Code)

\_\_\_\_\_  
(Owner's Name - Please Print)  
\_\_\_\_\_  
(Owner's Mailing Address)

\_\_\_\_\_  
(Owner's Signature)  
\_\_\_\_\_  
(City) (State) (Zip Code)

\_\_\_\_\_  
(Owner's Name - Please Print)  
\_\_\_\_\_  
(Owner's Mailing Address)


\_\_\_\_\_  
(Owner's Signature)  
\_\_\_\_\_  
(City) (State) (Zip Code)

\_\_\_\_\_  
(Owner's Name - Please Print)  
\_\_\_\_\_  
(Owner's Mailing Address)

\_\_\_\_\_  
(Owner's Signature)  
\_\_\_\_\_  
(City) (State) (Zip Code)

Wayne T. Walker  
18458 Pistol Club Drive  
Gravois Mills, MO 65037

MID-MISSOURI PS&DF  
MO 652 1 T  
22 AUG 2018 PM



US Dept. of Interior  
Bureau of Land Management  
Arizona state Office  
1 North Central Ave, suite 800  
Phoenix, Arizona 85004-4427

RECEIVED  
BLM AZ STATE OFFICE  
2018 AUG 28 P 12:59  
PHOENIX, ARIZONA

85004+4427





UNITED STATES  
DEPARTMENT OF THE INTERIOR  
BUREAU OF LAND MANAGEMENT

**MAINTENANCE FEE WAIVER CERTIFICATION**

FORM APPROVED  
OMB NO. 1004-0114  
Expires: January 31, 2020

*attach to T94*  
*434542*  
*[Signature]*

SEE INSTRUCTIONS ON PAGE 2

- This small miner waiver is filed for the assessment year beginning on September 1, 2018 and ending on September 1, 2019.
- The undersigned and all related parties owned ten or fewer mining claims, mill, or tunnel sites located and maintained on Federal lands in the United States of America on September 1, 2018.
- The undersigned have performed the assessment work required by law for each mining claim listed prior to filing this waiver and understand that by filing this form, the undersigned must file an affidavit of assessment work with the Bureau of Land Management (BLM) by the December 30th following the filing of this waiver.
- The undersigned understand that if the assessment work obligation has not yet come due under 30 U.S.C. 28 (for those claims in their first assessment year only), a notice of intent to hold reciting this condition must be recorded by the December 30th following the filing of this waiver.
- The undersigned understand that mill and tunnel sites may also be listed on this waiver and be waived from payment of the maintenance fee, and that a notice of intent to hold for these sites is required to be filed with the BLM by the December 30th following the filing of this waiver.
- The undersigned understand and acknowledge that pursuant to 43 U.S.C. 1212 and 18 U.S.C. 1001, the filing or recording of a false, fictitious, or fraudulent document with the BLM may result in a fine of up to \$250,000, a prison term not to exceed five years, or both.
- The mining claims, mill or tunnel sites for which this waiver from payment of the maintenance fees is requested are:

CLAIM OR SITE NAME	BLM RECORDATION SERIAL NUMBER
1. <u>PEL</u>	<u>AMC 434542</u>
2.	
3.	
4.	
5.	
6.	
7.	
8.	
9.	
10.	

RECEIVED  
BLM AZ STATE OFFICE  
2018 AUG 28 P 12:5  
PHOENIX, ARIZONA

The owner(s) (claimants) of the above mining claims and sites are:

Wayne T. Walker  
 (Owner's Name - Please Print)  
18458 Pistol Club Drive  
 (Owner's Mailing Address)

Wayne T. Walker  
 (Owner's Signature)  
Gravois Mills MU 65037  
 (City) (State) (Zip Code)

\_\_\_\_\_  
 (Owner's Name - Please Print)  
 \_\_\_\_\_  
 (Owner's Mailing Address)

\_\_\_\_\_  
 (Owner's Signature)  
 \_\_\_\_\_  
 (City) (State) (Zip Code)

\_\_\_\_\_  
 (Owner's Name - Please Print)  
 \_\_\_\_\_  
 (Owner's Mailing Address)

\_\_\_\_\_  
 (Owner's Signature)  
 \_\_\_\_\_  
 (City) (State) (Zip Code)

\_\_\_\_\_  
 (Owner's Name - Please Print)  
 \_\_\_\_\_  
 (Owner's Mailing Address)

\_\_\_\_\_  
 (Owner's Signature)  
 \_\_\_\_\_  
 (City) (State) (Zip Code)

(Continued on page 2)

*This is AN EXTRA WVR for 2019,  
I processed the one dated 8/27/18. ps*

(Owner's Name - Please Print)	(Owner's Signature)		
(Owner's Mailing Address)	(City)	(State)	(Zip Code)
(Owner's Name - Please Print)	(Owner's Signature)		
(Owner's Mailing Address)	(City)	(State)	(Zip Code)
(Owner's Name - Please Print)	(Owner's Signature)		
(Owner's Mailing Address)	(City)	(State)	(Zip Code)
(Owner's Name - Please Print)	(Owner's Signature)		
(Owner's Mailing Address)	(City)	(State)	(Zip Code)

18 U.S.C. 1001 and 43 U.S.C. 1212 make it a crime for any person knowingly and willfully to make to any department or agency of the United States any false, fictitious or fraudulent statements or representations as to any matter within its jurisdiction.

**INSTRUCTIONS**

1. This certification is made under the provisions of 43 U.S.C. § 1744 and 30 U.S.C. §28-28k and the regulations thereunder (43 CFR Part 3830).
2. The claimant(s) must fill in the dates in paragraph 1 for the beginning and ending of the assessment year for which this waiver is sought.
3. The claimant(s) must fill in the date in paragraph 2 for the beginning of the assessment year for which this waiver is sought.
4. All claim and site names and BLM serial numbers must be listed for the mining claims, mill sites, and tunnel sites for which the waiver is sought.
5. All owners of the mining claims, mill sites, and tunnel sites and their addresses must be given.
6. This waiver form must be signed by all the claimants or their designated agent, in original form. If an agent is designated, a notarized designation of agent, signed by all of the claimants with proper address given, must be submitted with this waiver.
7. This form must be filed no later than September 1st for the upcoming assessment year in the BLM State Office where the mining claims or sites are recorded, or the waiver cannot be granted by the BLM. (Example: To obtain a waiver for the assessment year 2012, which begins on September 1, 2011, you must qualify for and file for a waiver no later than September 1, 2011, in the proper BLM State Office.)
8. For all mining claims which require assessment work, you must record an affidavit of labor on or before the December 30th immediately following the filing of this waiver. For all other mining claims or sites waived, you must record a notice of intent to hold on or before the December 30th immediately following the filing of this waiver.
9. Mill and tunnel sites may also be listed on this waiver and be waived from payment of the maintenance fee. A notice of intent to hold for these sites is required to be filed by the December 30th following the filing of this waiver.

*FOR OFFICIAL USE ONLY*



When Recorded Return Document :

Wayne T. Walker  
18458 Pistol Club Drive  
Gravois Mills, MO 65037

AMC434542

RECEIVED  
PHOENIX DIST OFFICE

2018 AUG -9 P 1:11

BUREAU OF LAND MGMT  
PHOENIX, AZ

Check here is this is a change of address.

Telephone: 573-247-3222

E-mail address: geobudwalker@hotmail.com

**AFFIDAVIT OF PERFORMANCE OF ANNUAL WORK**

1. State of Arizona, County of Yavapai ss:

2. I (Name) Wayne T. Walker

3. Reside at (Address) 18458 Pistol Club Drive

City Gravois Mills County Morgan

RECEIVED  
BLM AZ STATE OFFICE  
2018 AUG 13 P 2:48  
PHOENIX, ARIZONA

State MO Zip 65037 being duly sworn, depose and say that I am a citizen of the United States, more than eighteen years of age, and that all of the facts set forth in this affidavit, subject to the provisions and penalties of 18 U.S.C. 1001 pertaining to the filing of false, fictitious, or fraudulent statements with the United States, are true and correct according to the best of my knowledge, information and belief.

4. Owner's name and address (if not shown in Items 1-3 above). \_\_\_\_\_

5. That I am personally acquainted with the mining claim(s). The work and improvements were made by and at the expense of the owner(s) of said claim(s). Said contiguous group of claims, listed on this document, are situated in the

(optional) Mining District; Yavapai County, Arizona.

Line No.	AMC NUMBER	CLAIM/SITE NAME	COUNTY RECORDER DATA (if available)	TWP	RNG	SEC
1	434542	P <sup>1</sup> / <sub>3</sub> L	2016-0005639	9N	5W	24
2						
3						
4						
5						
6						

ENTERED  
AUG 23 2016  
BY: [Signature]

RECEIVED  
BLM AZ STATE OFFICE  
2018 AUG 13 P 2:48  
PHOENIX, ARIZONA

BLM  
Date  
Stamp

7					
8					
9					
10					

6. That between the dates starting at 12 o'clock noon on September 1, 20 17 and ending at 12 o'clock noon on September 1, 20 18 at least \$ 100.00 dollars worth of work and improvements were done and performed upon said claim(s) or upon one or more of a contiguous group of claims for the benefit of all, wholly or partly outside of a contiguous group of claims for the benefit of all, not including the location work.

7. That the following persons were employed to perform the work and improvements described herein: \_\_\_\_\_

Wayne T. Walker, Bertha Ann Walker, & Perry Die Wert

8. That the work and improvements performed were: Excavation, bulk sampling, & processing

9. Dated: 8-6-18 <sup>WTW</sup> Signature: Wayne T. Walker

SUBSCRIBED AND SWORN TO before me, a Notary Public, this 6 day of August 20 18

By: Wayne T. Walker

Notary Public Misty Love

My Commission Expires April 2, 2022

MISTY LOVE  
Notary Public - Notary Seal  
Morgan County - State of Missouri  
Commission Number 14600553  
My Commission Expires Apr 2, 2022

Bureau of Land Management  
Arizona State Office  
[www.blm.gov/az](http://www.blm.gov/az)

No. of Claims: \_\_\_\_\_ x \$10 = \_\_\_\_\_  
Check No.: \_\_\_\_\_ Init. \_\_\_\_\_  
Receipt No.: 4235131  
For BLM Use Only

Form: MCF108  
Revised July 2014  
Page 2 of 2



UNITED STATES  
DEPARTMENT OF THE INTERIOR  
Bureau of Land Management  
Phoenix District  
21605 North 7th Avenue  
Phoenix, Arizona 85027

AN EQUAL OPPORTUNITY EMPLOYER

neopost<sup>®</sup>  
08/09/2018  
US POSTAGE



FIRST-CLASS MAIL  
\$01.21<sup>0</sup>  
US OFFICIAL MAIL  
\$300 Penalty  
For Private Use  
ZIP 85027  
041L11101431

OFFICIAL BUSINESS  
PENALTY FOR PRIVATE USE, \$300

RECEIVED  
BLM AZ STATE OFFICE  
2018 AUG 13 P 2:48  
PHOENIX, ARIZONA

Bureau of Land Management  
Arizona State Office  
One N. Central Ave., Suite 800  
Phoenix, AZ 85004-4427





Wayne T Walker  
18455 Pistol Club Drive  
Gravois Mills, MO 65037

MID-MISSOURI P&DF  
MO 652 1 L  
06 AUG 2018 PM



RECEIVED  
BLM STATE OFFICE

2018 AUG 13 P 2:48

PHOENIX, ARIZONA  
US Bureau of Land Management  
21605 North 7th Ave  
Phoenix, AZ 85027-2929

STATE OFFICE  
MINING CLAIM

85027+2929





Wayne T. Walker  
18458 Pistol Club Drive  
Gravois Mills, MO 65037

MID-MISSOURI P&DF  
MO 652 1 L  
06 AUG 2018 PM



RECEIVED  
BLM AT STATE OFFICE

2018 AUG 13 P 2:48

PHOENIX, ARIZONA  
US Bureau of Land Management  
21605 North 7th Ave  
Phoenix, AZ 85027-2929

STATE OFFICES  
MINING CLAIM

85027+2929



**United States Department of the Interior**  
**Bureau of Land Management**  
 DIV OF LANDS, MINRLS & ENERGY  
 ONE N CENTRAL AVE  
 PHOENIX, AZ 85004 -4427  
 Phone: 602-417-9200

Receipt

No: 4235131

<b>Transaction #:</b> 4350485	
<b>Date of Transaction:</b> 08/14/2018	
CUSTOMER:	
WAYNE T WALKER 18458 PISTOL CLUB DR GRAVOIS MILLS,MO 65037-4868 US	

LINE #	QTY	DESCRIPTION	REMARKS	UNIT PRICE	TOTAL
1	1.00	LOCATABLE MINERALS / MINING CLAIMS- NOT NEW-UNADJUD,ONE AUTH NO. ONLY / MINING CLAIM MONEY RECEIVED <b>CASES: AMC434542/\$10.00</b>	POL 2018/1 WAV	- n/a -	10.00
<b>TOTAL:</b>					<b>\$10.00</b>

PAYMENT INFORMATION			
1	AMOUNT:	10.00	POSTMARKED: N/A
	TYPE:	CHECK	RECEIVED: 08/13/2018
	CHECK NO:	8628	
	NAME:	WALKER, WAYNE T 18458 PISTOL CLUB DR GRAVOIS MILLS MO 65037-4868 US	

<b>REMARKS</b>
<i>sent new waiver - file</i>

This receipt was generated by the automated BLM Collections and Billing System and is a paper representation of a portion of the official electronic record contained therein.

*and file out - return - ASAP*



UNITED STATES  
DEPARTMENT OF THE INTERIOR  
BUREAU OF LAND MANAGEMENT

131

434542

MAINTENANCE FEE WAIVER CERTIFICATION

FORM APPROVED  
OMB NO. 1004-0114  
Expires: October 31, 2016

SEE INSTRUCTIONS ON PAGE 2

1. This small miner waiver is filed for the assessment year beginning on September 1, ~~2016~~ and ending on September 1, ~~2017~~.
2. The undersigned and all related parties owned ten or fewer mining claims, mill, or tunnel sites located and maintained on Federal lands in the United States of America on September 1, ~~2016~~ 2017.
3. The undersigned have performed the assessment work required by law for each mining claim listed prior to filing this waiver and understand that by filing this form, the undersigned must file an affidavit of assessment work with the Bureau of Land Management (BLM) by the December 30th following the filing of this waiver.
4. The undersigned understand that if the assessment work obligation has not yet come due under 30 U.S.C. 28 (for those claims in their first assessment year only), a notice of intent to hold reciting this condition must be recorded by the December 30th following the filing of this waiver.
5. The undersigned understand that mill and tunnel sites may also be listed on this waiver and be waived from payment of the maintenance fee, and that a notice of intent to hold for these sites is required to be filed with the BLM by the December 30th following the filing of this waiver.
6. The undersigned understand and acknowledge that pursuant to 43 U.S.C. 1212 and 18 U.S.C. 1001, the filing or recording of a false, fictitious, or fraudulent document with the BLM may result in a fine of up to \$250,000, a prison term not to exceed five years, or both.
7. The mining claims, mill or tunnel sites for which this waiver from payment of the maintenance fees is requested are:

CLAIM OR SITE NAME	BLM RECORDATION SERIAL NUMBER
1. P & L	AMC 434542
2.	
3.	
4.	
5.	
6.	
7.	
8.	
9.	
10.	

RECEIVED  
PHOENIX DIST OFFICE  
2017 JUL 20 P 2:35  
BUREAU OF LAND MGMT  
PHOENIX, AZ

The owner(s) (claimants) of the above mining claims and sites are:

Wayne T. Walker  
(Owner's Name - Please Print)  
18458 Pistol Club Drive  
(Owner's Mailing Address)

Wayne T. Walker  
(Owner's Signature)  
Gravois Mills MC 65037  
(City) (State) (Zip Code)

(Owner's Name - Please Print)  
(Owner's Mailing Address)

(Owner's Signature)  
(City) (State) (Zip Code)

(Owner's Name - Please Print)  
(Owner's Mailing Address)

(Owner's Signature)  
(City) (State) (Zip Code)

(Owner's Name - Please Print)  
(Owner's Mailing Address)

(Owner's Signature)  
(City) (State) (Zip Code)

RECEIVED  
PHOENIX DIST OFFICE  
2017 AUG - 7 A 11:21  
BLM AZ STATE OFFICE  
PHOENIX ARIZONA

483

AUG 31 2017

NW



434542

When Recorded Return Document to:

Wayne T. Walker  
18458 Pistol Club Drive  
Gravois Mills, MO 65037

Check here is this is a change of address.

Telephone: 573-247-3222

E-mail address: geobudwalker@hotmail.com

**AFFIDAVIT OF PERFORMANCE OF ANNUAL WORK**

1. State of Arizona, County of Yavapai ss:

2. I (Name) Wayne T. Walker

3. Reside at (Address) 18458 Pistol Club Drive

City Gravois Mills County Morgan

RECEIVED  
PHOENIX DIST OFFICE  
2017 JUL 20 P 2:53 PM  
BUREAU OF LAND MANAGEMENT  
PHOENIX, AZ  
BLM  
Date  
Stamp

State MO Zip 65037 being duly sworn, depose and say that I am a citizen of the United States, more than eighteen years of age, and that all of the facts set forth in this affidavit, subject to the provisions and penalties of 18 U.S.C. 1001 pertaining to the filing of false, fictitious, or fraudulent statements with the United States, are true and correct according to the best of my knowledge, information and belief.

4. Owner's name and address (If not shown in Items 1-3 above).

5. That I am personally acquainted with the mining claim(s). The work and improvements were made by and at the expense of the owner(s) of said claim(s). Said contiguous group of claims, listed on this document, are situated in the

(optional) Mining District; Yavapai County, Arizona.

Line No.	AMC NUMBER	CLAIM/SITE NAME	COUNTY RECORDER DATA (If available)	TWP	RNG	SEC
1	434542	P&L	2016-0005639	9N	5W	24
2						
3						
4						
5						
6			PHOENIX, ARIZONA			

2017 AUG - 7 A 11: 21

RECEIVED  
BLM AZ STATE OFFICE

Form: MCF108  
Revised July 2014  
Page 1 of 2

AUG 08 2017

RAM

RECEIVED  
PHOENIX DIST OFFICE  
2017 JUL 20 P 2:35  
BUREAU OF LAND MGMT  
PHOENIX, AZ

BLM  
Date  
Stamp

7					
8					
9					
10					

6. That between the dates starting at 12 o'clock noon on September 1, 20 16 and ending at 12 o'clock noon on September 1, 20 17 at least \$ 100.00 dollars worth of work and improvements were done and performed upon said claim(s) or upon one or more of a contiguous group of claims for the benefit of all, wholly or partly outside of a contiguous group of claims for the benefit of all, not including the location work.

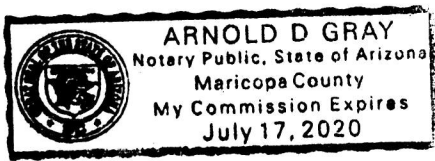
7. That the following persons were employed to perform the work and improvements described herein: \_\_\_\_\_  
Wayne T. Walker, Bertha Ann Walker, & Perry Diewert

8. That the work and improvements performed were: Excavation, bulk sampling, & processing

9. Dated: 7-18-17 Signature: Wayne T. Walker

SUBSCRIBED AND SWORN TO before me, a Notary Public, this 18<sup>th</sup> day of July 20 17

By: Wayne T Walker  
 Notary Public \_\_\_\_\_



My Commission Expires 7/17/2020

Bureau of Land Management  
 Arizona State Office  
[www.blm.gov/az](http://www.blm.gov/az)

No. of Claims: 1 x \$10 = 10  
 Check No.: 0511 Init. [Signature]  
 Receipt No.: 3923987  
 For BLM Use Only

**United States Department of the Interior**  
**Bureau of Land Management**  
 DIV OF LANDS, MINRLS & ENERGY  
 ONE N CENTRAL AVE  
 PHOENIX, AZ 85004 -4427  
 Phone: 602-417-9200

Receipt

No: 3923987

<b>Transaction #:</b> 4033504	
<b>Date of Transaction:</b> 08/07/2017	
CUSTOMER:	
WAYNE T WALKER 18458 PISTOL CLUB DR GRAVOIS MILLS,MO 65037-4868 US	

LINE #	QTY	DESCRIPTION	REMARKS	UNIT PRICE	TOTAL
1	1.00	LOCATABLE MINERALS / MINING CLAIMS- NOT NEW-UNADJUD,ONE AUTH NO. ONLY / MINING CLAIM MONEY RECEIVED <b>CASES: AMC434542/\$10.00</b>	POL 2017/1 WAV	- n/a -	10.00
<b>TOTAL:</b>					<b>\$10.00</b>

PAYMENT INFORMATION			
1	AMOUNT:	10.00	POSTMARKED: N/A
	TYPE:	CHECK	RECEIVED: 08/07/2017
	CHECK NO:	8511	
	NAME:	WALKER, WAYNE T 18458 PISTOL CLUB DR GRAVOIS MILLS MO 65037-4868 US	

REMARKS

This receipt was generated by the automated BLM Collections and Billing System and is a paper representation of a portion of the official electronic record contained therein.



*RAN*  
OCT 20 2016

UNITED STATES  
DEPARTMENT OF THE INTERIOR  
BUREAU OF LAND MANAGEMENT  
ONE N. CENTRAL AVENUE, SUITE 800  
PHOENIX, AZ 85004-4427  
PHONE: (602) 417-9200

RECEIVED  
BLM AZ STATE OFFICE

2016 OCT -5 P 3:14

PHOENIX, ARIZONA

NOTICE

October 5, 2016

WAYNE T WALKER  
18458 PISTOL CLUB DRIVE  
GRAVOIS MILLS, MO 65037

RECEIVED  
BLM AZ STATE OFFICE  
2016 OCT 17 P 2:38  
PHOENIX, ARIZONA

We received your Affidavit of Performance of Annual Work for AMC434542; however, there was no money received. There is a \$10.00 fee per each claim. Please submit a \$10.00 payment to the BLM on or before **December 30, 2016**. Be sure to include the AMC Number(s) on all your correspondence. Thank you.

*To BLM  
From: Wayne T. Walker  
Date: 10-12-16*

*Please find enclosed a check in the amount of \$10.00 for 1 claim AMC 434542 for Filing Proof of Labor affidavit.*

*Sincerely,  
Wayne T. Walker*

434542

Wayne T. Walker  
18458 Pistol Club Drive  
Gravois Mills, MO 65037

MID-MISSOURI POST  
MO 652 2 L  
12 OCT 2016 PM



RECEIVED  
CLM APT. OFFICE  
2016 OCT 17 P 2:38  
PHOENIX, ARIZONA

U.S. Dept. of Interior  
Bureau of Land Management  
One N. Central Avenue  
Phoenix, AZ 85004-4427

85004+4427



**United States Department of the Interior**  
**Bureau of Land Management**  
 DIV OF LANDS, MINRLS & ENERGY  
 ONE N CENTRAL AVE  
 PHOENIX, AZ 85004 -4427  
 Phone: 602-417-9200

Receipt

No: 3681676

<b>Transaction #:</b> 3786099	
<b>Date of Transaction:</b> 10/19/2016	
CUSTOMER:	
WAYNE T WALKER 18458 PISTOL CLUB DR GRAVOIS MILLS,MO 65037-4868 US	

LINE #	QTY	DESCRIPTION	REMARKS	UNIT PRICE	TOTAL
1	1.00	LOCATABLE MINERALS / MINING CLAIMS- NOT NEW-UNADJUD,ONE AUTH NO. ONLY / MINING CLAIM MONEY RECEIVED CASES: AMC434542/\$10.00	POL - 1 2016	- n/a -	10.00
<b>TOTAL:</b>					<b>\$10.00</b>

PAYMENT INFORMATION					
1	AMOUNT:	10.00	POSTMARKED:	10/12/2016	
	TYPE:	CHECK	RECEIVED:	10/17/2016	
	CHECK NO:	8404			
	NAME:	WALKER, WAYNE T 18458 PISTOL CLUB DR GRAVOIS MILLS MO 65037-4868 US			

REMARKS

This receipt was generated by the automated BLM Collections and Billing System and is a paper representation of a portion of the official electronic record contained therein.



When Recorded Return Document is:

Wayne T. Walker  
18458 Pistol Club Drive  
Gravois Mills, MO 65037

Check here if this is a change of address.

Telephone: 573-247-3222

E-mail address: geobudwalker@hotmail.com


**AFFIDAVIT OF PERFORMANCE OF ANNUAL WORK**

1. State of Arizona, County of Yavapai ss:

2. I (Name) Wayne T. Walker

3. Reside at (Address) 18458 Pistol Club Drive

City Gravois Mills County Morgan



State MO Zip 65037 being duly sworn, depose and say that I am a citizen of the United States, more than eighteen years of age, and that all of the facts set forth in this affidavit, subject to the provisions and penalties of 18 U.S.C. 1001 pertaining to the filing of false, fictitious, or fraudulent statements with the United States, are true and correct according to the best of my knowledge, information and belief.

4. Owner's name and address (If not shown in Items 1-3 above), \_\_\_\_\_

5. That I am personally acquainted with the mining claim(s). The work and improvements were made by and at the expense of the owner(s) of said claim(s). Said contiguous group of claims, listed on this document, are situated in the

\_\_\_\_\_ (optional) Mining District; Yavapai County, Arizona.

Line No.	AMC NUMBER	CLAIM/SITE NAME	COUNTY RECORDER DATA (If available)	TWP	RNG	SEC
1	434542	PFC	2016-0005639	9N	5W	24
2						
3						
4						
5						
6						

RECEIVED  
BLM AZ STATE OFFICE  
2016 AUG 11 P 2:51  
PHOENIX, ARIZONA

BLM  
Date  
Stamp

7					
8					
9					
10					

6. That between the dates starting at 12 o'clock noon on September 1, 20 15 and ending at 12 o'clock noon on September 1, 20 16 at least \$ 100.00 dollars worth of work and improvements were done and performed upon said claim(s) or upon one or more of a contiguous group of claims for the benefit of all, wholly or partly outside of a contiguous group of claims for the benefit of all, not including the location work.

7. That the following persons were employed to perform the work and improvements described herein: Wayne T. Walker, Bertha Ann Walker, Keith Walker, & Al Bisognio

8. That the work and improvements performed were: Excavation & bulk sampling & processing

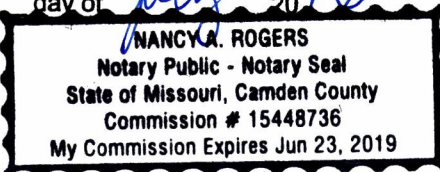
9. Dated: 7-25-16 Signature: Wayne T. Walker

SUBSCRIBED AND SWORN TO before me, a Notary Public, this 25<sup>th</sup> day of July 20 16

By: Wayne T. Walker

Notary Public Nancy A. Rogers

My Commission Expires 6/23/19



Bureau of Land Management  
Arizona State Office  
[www.blm.gov/az](http://www.blm.gov/az)

No. of Claims: \_\_\_\_\_ x \$10 = \_\_\_\_\_  
 Check No.: \_\_\_\_\_ Init. \_\_\_\_\_  
 Receipt No.: \_\_\_\_\_  
 For BLM Use Only

Wayne T. Walker  
18458 Pistol Club Drive  
Gravois Mills, MO 65037

MID-MISSOURI POST  
MO 652 1 T  
08 AUG 2016 104



Bureau of Land Management  
1 North Central Ave, suite 800  
Phoenix, AZ 85004-4427

85004+4427





UNITED STATES  
DEPARTMENT OF THE INTERIOR  
BUREAU OF LAND MANAGEMENT  
**MAINTENANCE FEE WAIVER CERTIFICATION**

210

FORM APPROVED  
OMB NO. 1004-0114  
Expires: October 31, 2016

434542

SEE INSTRUCTIONS ON PAGE 2

- This small miner waiver is filed for the assessment year beginning on September 1, 2015, and ending on September 1, 2016.
- The undersigned and all related parties owned ten or fewer mining claims, mill, or tunnel sites located and maintained on Federal lands in the United States of America on September 1, 2015.
- The undersigned have performed the assessment work required by law for each mining claim listed prior to filing this waiver and understand that by filing this form, the undersigned must file an affidavit of assessment work with the Bureau of Land Management (BLM) by the December 30th following the filing of this waiver.
- The undersigned understand that if the assessment work obligation has not yet come due under 30 U.S.C. 28 (for those claims in their first assessment year only), a notice of intent to hold reciting this condition must be recorded by the December 30th following the filing of this waiver.
- The undersigned understand that mill and tunnel sites may also be listed on this waiver and be waived from payment of the maintenance fee, and that a notice of intent to hold for these sites is required to be filed with the BLM by the December 30th following the filing of this waiver.
- The undersigned understand and acknowledge that pursuant to 43 U.S.C. 1212 and 18 U.S.C. 1001, the filing or recording of a false, fictitious, or fraudulent document with the BLM may result in a fine of up to \$250,000, a prison term not to exceed five years, or both.
- The mining claims, mill or tunnel sites for which this waiver from payment of the maintenance fees is requested are:

CLAIM OR SITE NAME	BLM RECORDATION SERIAL NUMBER
1. FEL	AMC 434542 ✓
2.	
3.	
4.	
5.	
6.	
7.	
8.	
9.	
10.	

RECEIVED  
BLM AZ STATE OFFICE  
2016 AUG 11 P 2:50  
PHOENIX, ARIZONA

The owner(s) (claimants) of the above mining claims and sites are:

Wayne T. Walker  
(Owner's Name - Please Print)  
18458 Pistol Club Drive  
(Owner's Mailing Address)

Wayne T. Walker  
(Owner's Signature)  
Grancis Mills MO 65037  
(City) (State) (Zip Code)

(Owner's Name - Please Print)  
(Owner's Mailing Address)

(Owner's Signature)  
(City) (State) (Zip Code)

(Owner's Name - Please Print)  
(Owner's Mailing Address)

(Owner's Signature)  
(City) (State) (Zip Code)

(Owner's Name - Please Print)  
(Owner's Mailing Address)

(Owner's Signature)  
(City) (State) (Zip Code)

ENTERED  
483  
SEP 01 2016  
BY: [Signature]

NWU  
[Signature]

(Owner's Name - Please Print)	(Owner's Signature)		
(Owner's Mailing Address)	(City)	(State)	(Zip Code)
(Owner's Name - Please Print)	(Owner's Signature)		
(Owner's Mailing Address)	(City)	(State)	(Zip Code)
(Owner's Name - Please Print)	(Owner's Signature)		
(Owner's Mailing Address)	(City)	(State)	(Zip Code)
(Owner's Name - Please Print)	(Owner's Signature)		
(Owner's Mailing Address)	(City)	(State)	(Zip Code)

18 U.S.C. 1001 and 43 U.S.C. 1212 make it a crime for any person knowingly and willfully to make to any department or agency of the United States any false, fictitious or fraudulent statements or representations as to any matter within its jurisdiction.

**INSTRUCTIONS**

1. This certification is made under the provisions of 43 U.S.C. § 1744 and 30 U.S.C. §28-28k and the regulations thereunder (43 CFR Part 3830).
2. The claimant(s) must fill in the dates in paragraph 1 for the beginning and ending of the assessment year for which this waiver is sought.
3. The claimant(s) must fill in the date in paragraph 2 for the beginning of the assessment year for which this waiver is sought.
4. All claim and site names and BLM serial numbers must be listed for the mining claims, mill sites, and tunnel sites for which the waiver is sought.
5. All owners of the mining claims, mill sites, and tunnel sites and their addresses must be given.
6. This waiver form must be signed by all the claimants or their designated agent, in original form. If an agent is designated, a notarized designation of agent, signed by all of the claimants with proper address given, must be submitted with this waiver.
7. This form must be filed no later than September 1st for the upcoming assessment year in the BLM State Office where the mining claims or sites are recorded, or the waiver cannot be granted by the BLM. (Example: To obtain a waiver for the assessment year 2012, which begins on September 1, 2011, you must qualify for and file for a waiver no later than September 1, 2011, in the proper BLM State Office.)
8. For all mining claims which require assessment work, you must record an affidavit of labor on or before the December 30th immediately following the filing of this waiver. For all other mining claims or sites waived, you must record a notice of intent to hold on or before the December 30th immediately following the filing of this waiver.
9. Mill and tunnel sites may also be listed on this waiver and be waived from payment of the maintenance fee. A notice of intent to hold for these sites is required to be filed by the December 30th following the filing of this waiver.

RECEIVED  
 BLM AZ STATE OFFICE  
 2016 AUG 11 P 2:50  
 PHOENIX, ARIZONA

FOR OFFICIAL USE ONLY



## NOTICES

The **Privacy Act** and 43 CFR 2.48(d) require that you be furnished the following information in connection with the information requested by this form.

**AUTHORITY:** 30 U.S.C. 28f and 43 CFR part 3835 permit collection of the information requested by this form.

**PRINCIPAL PURPOSE:** The BLM will use the information you provide to verify that the owner(s) (claimants(s)) of a mining claim has/have complied with 30 U.S.C. 28f and 43 CFR part 3835 and is/are entitled to perform assessment work in lieu of paying the maintenance fee for the mining claims listed on this form.

**ROUTINE USES:** The BLM will only disclose this information in accordance with the provisions at 43 CFR 2.56(b) and (c).

**EFFECT OF NOT PROVIDING INFORMATION:** Disclosure of the requested information is required by 30 U.S.C. 28f and 43 CFR part 3835 for those claimants qualified to request the small miner waiver allowed. Failure to submit all the requested information or to complete this form will delay the BLM's processing of the form and may preclude the BLM's acceptance of the maintenance fee waiver request, which may result in forfeiture of the mining claim or site by the claimant.

The **Paperwork Reduction Act** requires us to inform you that:

The BLM collects this information to determine whether or not you are qualified for waiver of maintenance fees.

Submission of the requested information is necessary to obtain or retain a benefit.

You do not have to respond to this or any other Federal agency-sponsored information collection unless it displays a currently valid OMB control number.

**BURDEN HOURS STATEMENT:** Public reporting burden for this form is estimated to average 20 minutes per response, including the time for reviewing instructions, gathering and maintaining data, and completing and reviewing the form. You may submit comments regarding the burden estimate or any other aspect of this form to: U.S. Department of the Interior, Bureau of Land Management (1004-0114), Bureau Information Collection Clearance Officer (WO-630), Mail Stop 401 LS, 1849 C St., N.W., Washington, D.C. 20240.

RECEIVED  
BLM AZ STATE OFFICE  
2016 AUG 11 P 2:50  
PHOENIX, ARIZONA



**NOTICE!!**

**These documents have been scanned!**

**Do not place un-scanned documents beneath this notice!**

**Do not remove this notice from this file!**

GPO Jacket No. 560-102  
Print Order 61540  
Rise Business Services, LLC  
Job=AZ15 5/6/2019



Box Number= AZ15022



Claim Begin-End: AMC434542-AMC434542

5 Miscellaneous



AZ15022-4

AMC434518-AMC435476

**NO  
DOCUMENTS  
FOUND**

NO DOCUMENTS FOUND  
NO DOCUMENTS FOUND



**NOTICE!!**

**These documents have been scanned!**

**Do not place un-scanned documents beneath this notice!**

**Do not remove this notice from this file!**

GPO Jacket No. 560-102  
Print Order 61540  
Rise Business Services, LLC  
Job=AZ15 5/6/2019



Box Number= AZ15022



Claim Begin-End: AMC434542-AMC434542

6 Location Notices-Amendments and Supporting Documents



AZ15022-4

AMC434518-AMC435476



# MINING CLAIM STATUS REPORT

Data Entered: 2NOV15

MTP Checked By: [Signature]  
GEO Checked By: [Signature]

LEAD SERIAL NUMBER: AMC 434542 thru AMC \_\_\_\_\_

### NUMBER OF CLAIMS & TYPE:

\_\_\_\_\_  
LODE  
\_\_\_\_\_  
PLACER  
\_\_\_\_\_  
ASSOCIATION PLACER  
\_\_\_\_\_  
MILL SITE  
\_\_\_\_\_  
TUNNEL SITE

### CHARGES:

Location Fee @ \$37 = \$ 37  
Processing Fee @ \$20 = \$ 20  
Maintenance Fee @ \$155 = \$ 155  
Add'l Maint Fee for Assoc Placer = \$ \_\_\_\_\_  
SUBTOTAL \$ \_\_\_\_\_  
Other Fees \$ \_\_\_\_\_  
Other Fees \$ \_\_\_\_\_  
TOTAL \$ 212

TOTAL ACREAGE: 1 Per Claim  
(Placer Only)

NUMBER OF LOCATORS: 30

DOCUMENTS RECEIVED VIA: Over-the-Counter  Mail  TIMELY FILED: Yes  No

LEGAL DESCRIPTION: T 9N R 5W SEC 2E  
T \_\_\_\_\_ R \_\_\_\_\_ SEC \_\_\_\_\_  
T \_\_\_\_\_ R \_\_\_\_\_ SEC \_\_\_\_\_  
T \_\_\_\_\_ R \_\_\_\_\_ SEC \_\_\_\_\_  
T \_\_\_\_\_ R \_\_\_\_\_ SEC \_\_\_\_\_

BLM  FOREST SERVICE  SUBJ TO PL 359: Yes  No   
WILDERNESS AREA

SPLIT ESTATE: N/A  SX  PX  OTHER   
SRHA  Was proper Notice filed if located on SHRA Land? Yes  No

RECONVEYED MINERALS ON BLM LAND REQUIRE OPENING ORDER FROM 1944 TO 1993:  
Open to Entry On \_\_\_\_\_ N/A

COMMENTS/STATUS: VOID  PARTIALLY VOID  PVT MINERALS  WITHDRAWN LANDS   
OTHER

Claimant acknowledges that portions of the following claim(s) site(s) may be void or voidable.

Printed Name of Claimant \_\_\_\_\_ Signature of Claimant \_\_\_\_\_

\*\*\*\*\*FINAL ADJUDICATION\*\*\*\*\*

DATE 2/26/2016 INITIALS [Signature]

AMC 434542

When Recorded, MAIL TO:

\* Sec Pqz

2015-0051877 NML Page: 1 of 3  
10/29/2015 10:59:2  
Leslie M. Hoffman  
OFFICIAL RECORDS OF YAVAPAI COUNTY \$10.00  
PERRY DEIWERT



Location Notice

\* Locator: PERRY E. DEIWERT

\* Claim Name:

~~PERRY & LYNN~~ (PER)

P&L

AMC434542

LOCATION NOTICE FOR PLACER MINING CLAIM

Amendment BLM Serial # \_\_\_\_\_

NOTICE IS HEREBY GIVEN that the P & L

\_\_\_\_\_ placer mining claim has been located by

X FERRY E. DEWERT whose current mailing address is 10527 W. SALEM DR  
SUN CITY AZ 85351

RECEIVED  
BLM  
Date  
Stamp  
2015 OCT 30 A 10:12  
PHOENIX, ARIZONA  
BLM STATE OFFICE

The general course of this claim is NORTH-SOUTH and it is situated in LAUAPAI County, Arizona. This claim is 1320 feet in length and 660 feet in width.

20 Total Claim Acreage. This claim runs from the location monument on which this location notice is posted at the NE corner of the claim approximately 1320 feet in a SOUTH direction to the SOUTH end line and 660 feet in a WEST direction to the WEST end line. This claim is marked by four monuments, one at each corner of the claim.

The location monument on which this notice is posted is situated within Section 24, Township 9 N, Range 5 W, Gila Salt River Base and Meridian, Arizona. This claim encompasses portions of the following legal subdivision(s) if located by legal subdivision or the following quarter section(s), section(s), Township(s) and Range(s) E 1/4 NE NW Sect 24 9 N 5 W

\_\_\_\_\_, Gila Salt River Base and Meridian, Arizona.

The locality of this claim with reference to some natural object or permanent monument and additional information (if any) concerning its locality are as follows: See WINNING CLAIM MAP AND COORDINATES

\_\_\_\_\_ The above information is shown on the attached map.

DATED AND POSTED on the ground this 28 day of OCT, 2015.

LOCATOR(s)  AGENT

Print Name(s) FERRY E DEWERT

Signature(s) Ferry E Dewert

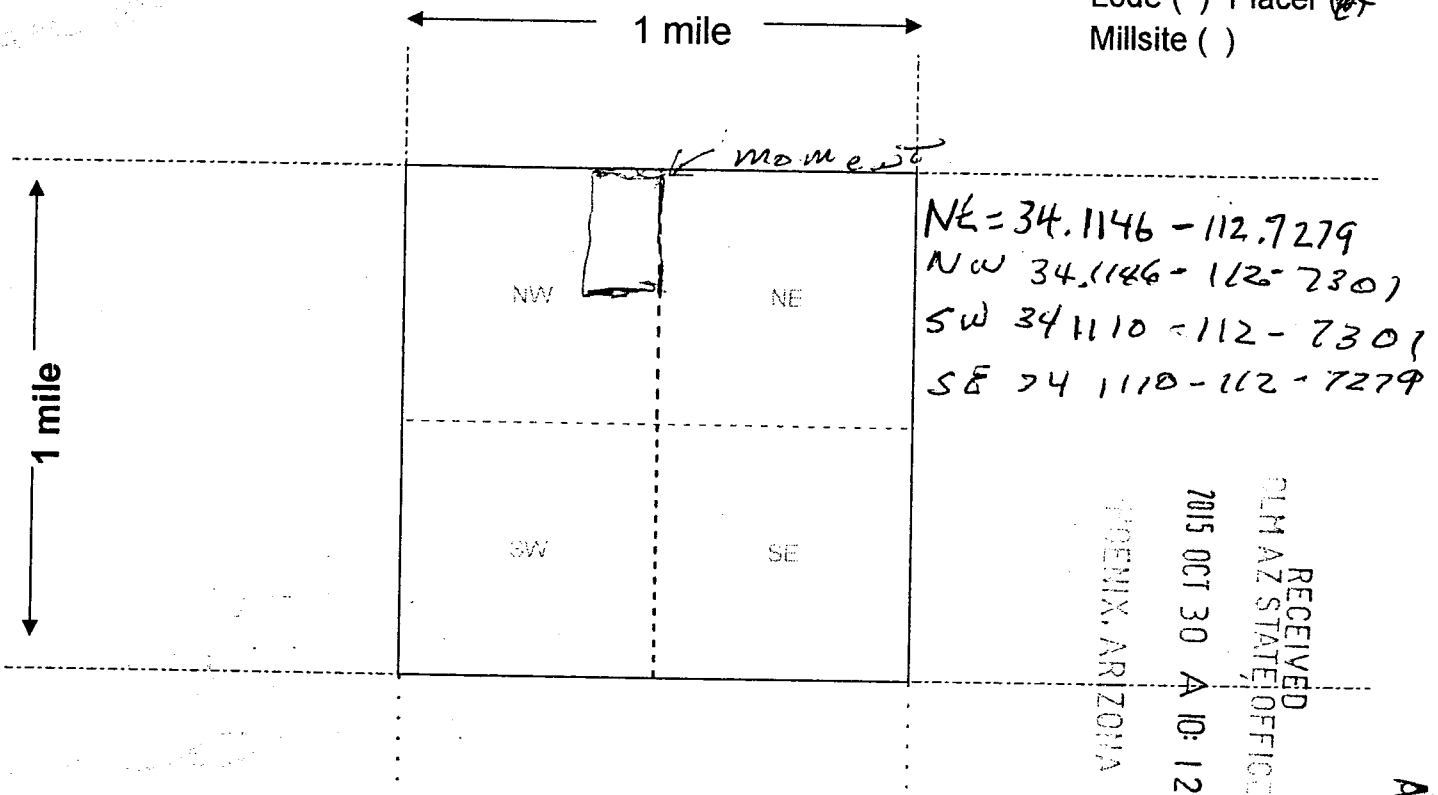
Form MCF102  
Revised July 2014

AMC434542



**MINING CLAIM MAP**

Lode ( ) Placer (  )  
Millsite ( )



Scale: 1" = 2000 feet



- The above map depicts the P&L mining claim, which is located in Section (s) 24, Township 9N, Range 5W, Gila and Salt River Base and Meridian, YAVAPAI County, Arizona. Total claim acreage is 20.
- The type of corner and location monuments used are as follows: WHITE PVC PIPE  
AT ALL 4 CORNERS
- The bearings and distances in degrees and feet between claim corners and to a public land survey monument are as depicted on the map.
- If the claim is a placer or millsite claim with exterior limits conforming to legal subdivisions of the public survey, provide a legal description of the claim E 2/4 NE NW Sec 24 9N 5W

Form MCF100a  
Revised July 2014

This form is available from the Arizona Geology Survey and may be reproduced.

Input Parameters for Geographic Report with Land

System Id = CR

Admin State = AZ

Geo State =

Casetype Begins With

Case Disp Txt = AUTHORIZED, CANCELLED, EXPIRED, PENDING, REJECTED, RELINQUISHED, VOID, WITHDRAWN

Mer Twp Rng =

Section =

Mtrs = 14 0090N 0050W 024, 14 0090N 0050W 999

Commodity =

Commodity Txt =

Pending Org =

Pend Org Decode =

Total Rows Returned: 3

RUN TIME: 10:11 AM

UNITED STATES DEPARTMENT OF INTERIOR  
BUREAU OF LAND MANAGEMENT  
GEOGRAPHIC REPORT WITH LAND  
Sorted by Meridian Township Range

RUN DATE: 10/30/2015  
Page 1 of 1

Adm State: AZ

Serial Number: AZA 036770

Total Case Acres: 2.000

<u>Casetype</u>	<u>Case Disp</u>	14	0090N	0050W	<u>Sect</u>	<u>Sur Typ</u>	<u>Sur Num</u>	<u>Suff</u>	<u>Subdivision</u>	<u>Act Pend</u>
380913	PENDING				024	FF			NE(PART);	

Serial Number: AZAR 0000110

Total Case Acres: 39.400

<u>Casetype</u>	<u>Case Disp</u>	14	0090N	0050W	<u>Sect</u>	<u>Sur Typ</u>	<u>Sur Num</u>	<u>Suff</u>	<u>Subdivision</u>	<u>Act Pend</u>
285003	AUTHORIZED				024	ALIQ			NWNE,E2NW,W2SW,NESW;	

Serial Number: AZAR 0034626

Total Case Acres: 26.550

<u>Casetype</u>	<u>Case Disp</u>	14	0090N	0050W	<u>Sect</u>	<u>Sur Typ</u>	<u>Sur Num</u>	<u>Suff</u>	<u>Subdivision</u>	<u>Act Pend</u>
286202	AUTHORIZED				024	ALIQ			E2W2;	



